

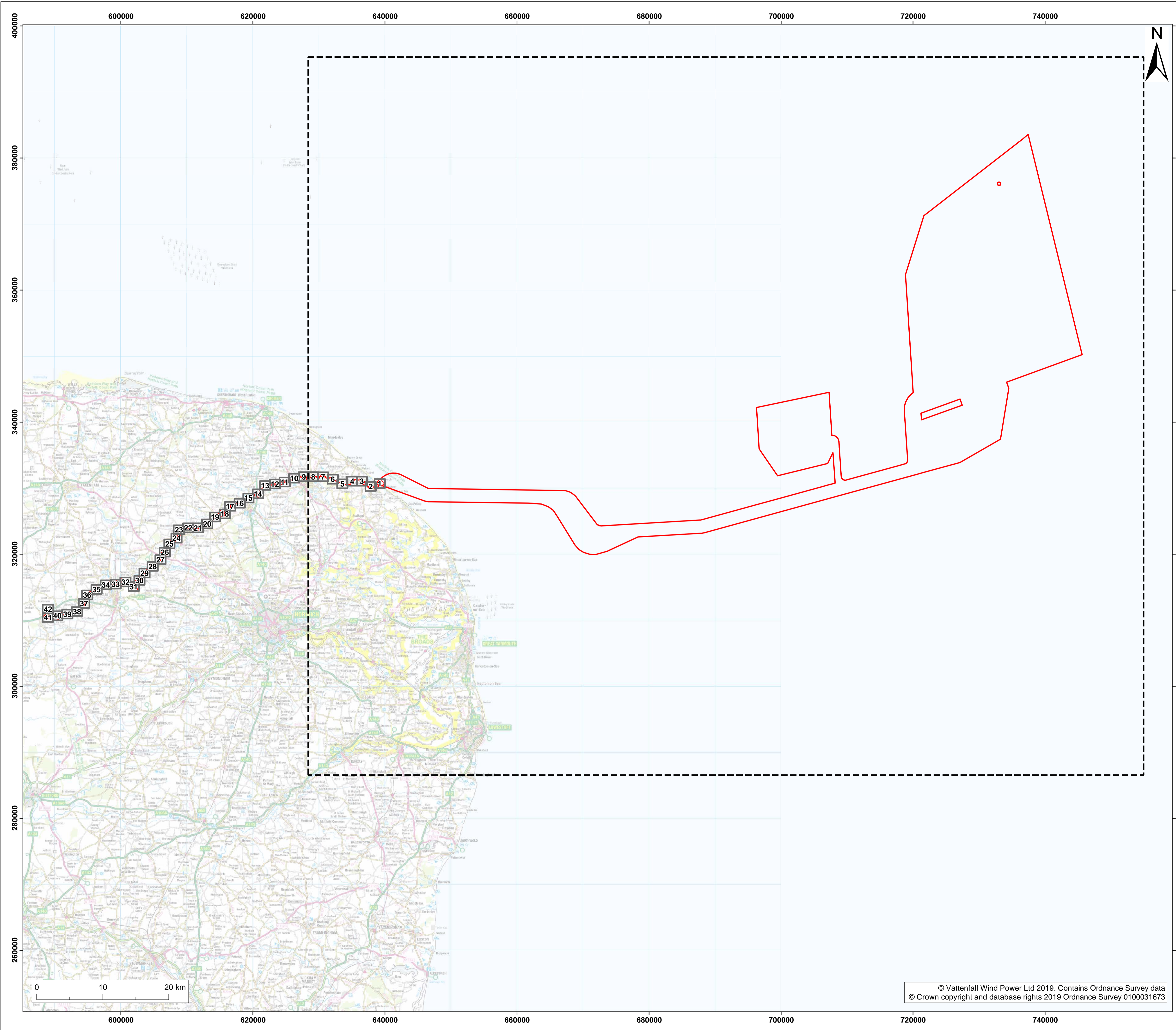
Norfolk Boreas Offshore Wind Farm Land Plans (Part 1 of 2, Offshore)

DCO Document 2.2

Applicant: Norfolk Boreas Limited
Document Reference: 2.2
Pursuant to APFP Regulation: 5(2)(i)

Date: June 2019
Revision: Version 1
Author: Royal HaskoningDHV

Photo: Ormonde Offshore Wind Farm



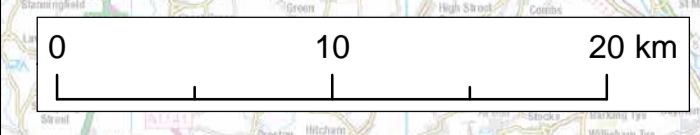
- Legend:
- Order limits
 - Sheet boundary (offshore)
 - Sheet boundary (onshore)

Project: **Norfolk Boreas Offshore Wind Farm** Report: **Development Consent Order**

Title: **2.2 Land plan (key plan)**

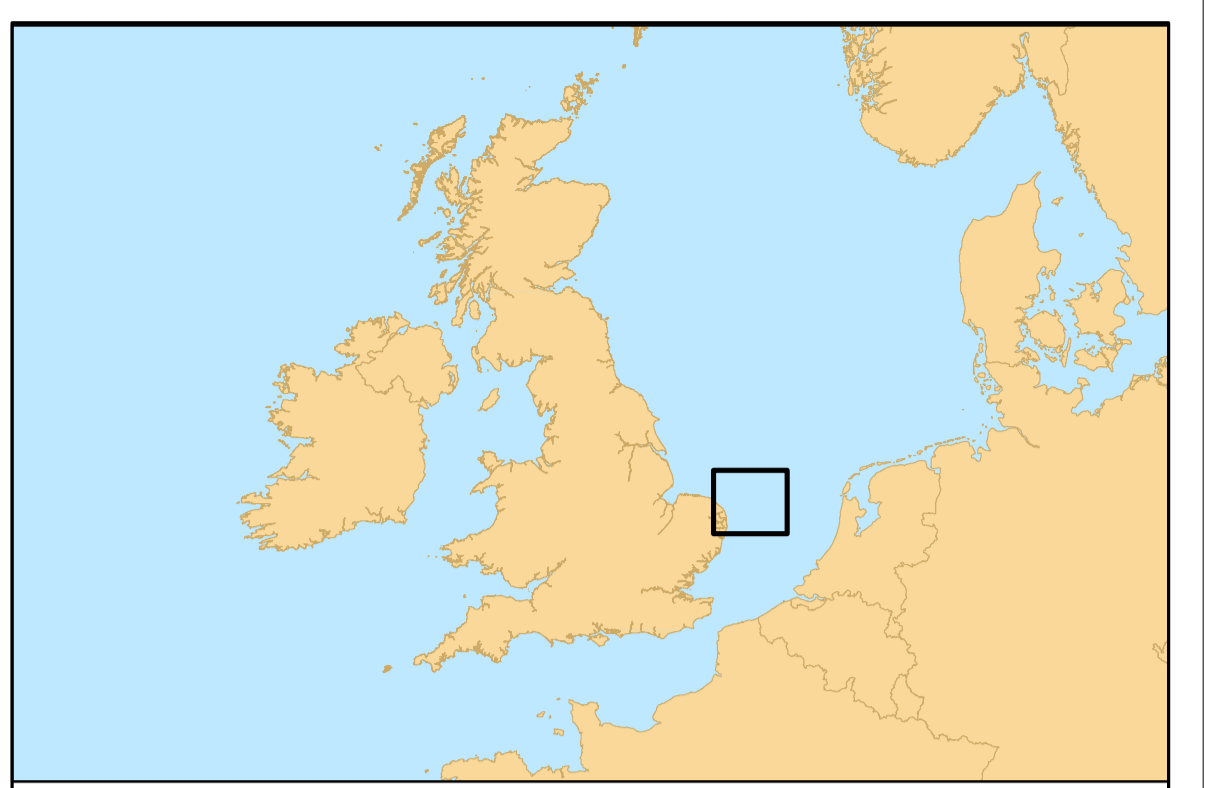
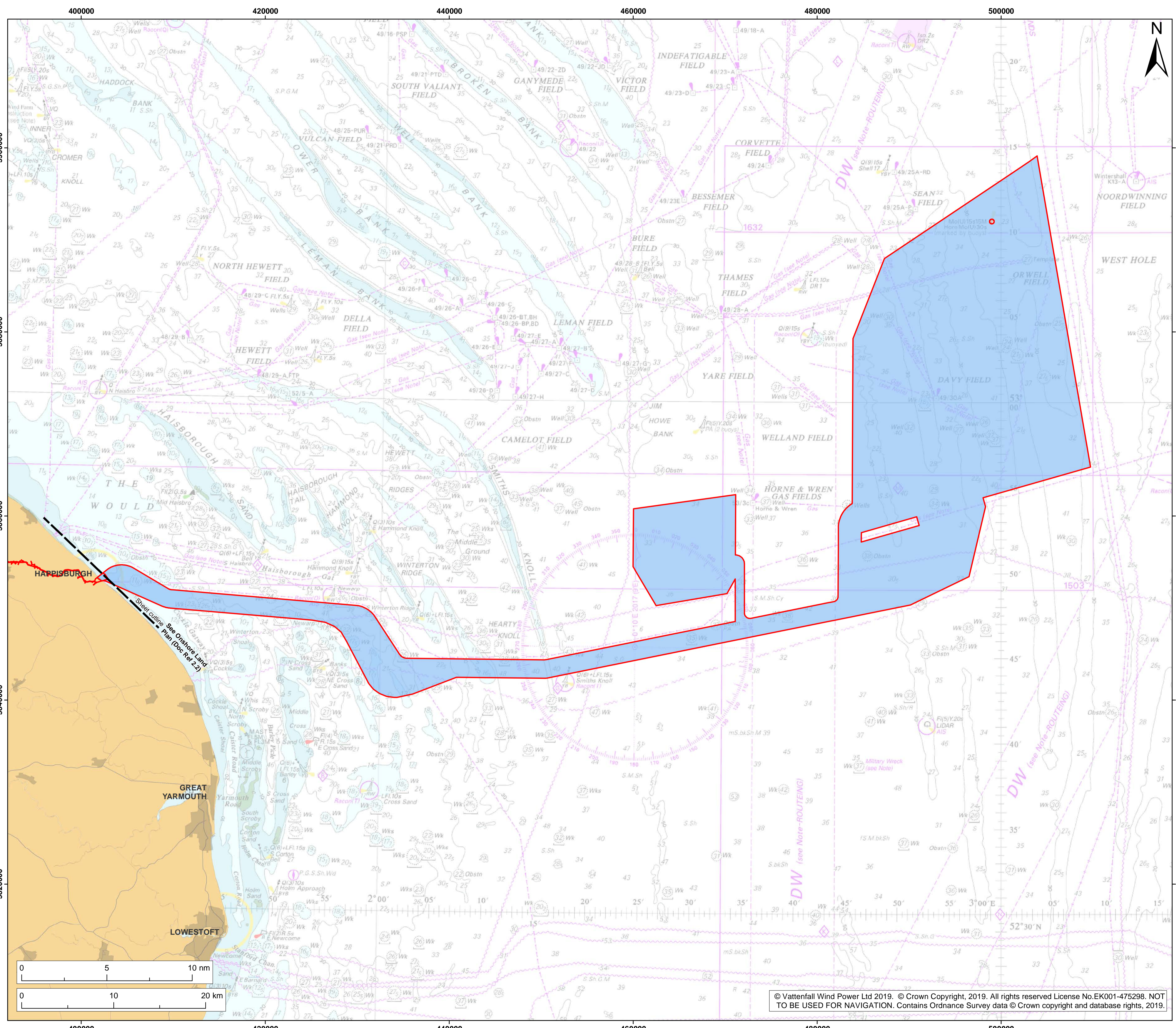
Doc Ref:	2.2	APFP Ref:	5(2)(i)	Drawing No:	PB5640-007-000-003	
Revision:	02	Date:	06/02/2019	Drawn:	JT	DT
	01		14/01/2019	Checked:	LB	DT
				Size:	A1	Scale:
					A1	1:275,000

Co-ordinate system: British National Grid EPSG: 27700



© Vattenfall Wind Power Ltd 2019. Contains Ordnance Survey data
 © Crown copyright and database rights 2019 Ordnance Survey 0100031673





Legend:

- Limit of Lands to be Acquired or Used
- Crown land

Project: **Norfolk Boreas Offshore Wind Farm** Report: **Development Consent Order**

Title: **2.2 Land plan (Offshore)**

Doc Ref: 2.2	APFP Ref: 5(2)(i)	Drawing No: PB5640-007-000-003			
Revision: 03	Date: 04/03/2019	Drawn: JT	Checked: DT	Size: A1	Scale: 1:200,000
Revision: 02	Date: 06/02/2019	Drawn: LB	Checked: DT	Size: A1	Scale: 1:200,000

Co-ordinate system: ETRS 1989 UTM Zone 31N EPSG: 25831

© Vattenfall Wind Power Ltd 2019. © Crown Copyright, 2019. All rights reserved License No.EK001-475298. NOT TO BE USED FOR NAVIGATION. Contains Ordnance Survey data © Crown copyright and database rights, 2019.

